

Watkins Glen Zoning Map with Reference Districts

DRAFT January 2022

Water



DEC Wetlands



Floodzones











Local Waterfront Overlay (LWO) District



National Register Historic District



DRAFT Zoning Districts

-  Low Density Residential (LDR)
-  Mixed Density Residential (MDR)
-  Mixed Use Canal (C)
-  Mixed Use Lakefront (L)
-  Mixed Use Neighborhood (N)
-  Mixed Use Village Center (VC)
-  Mixed Use Industrial (I)
-  Open Space (OS)

