










# Village of Watkins Glen - Official Zoning Map

**ADOPTED:** January 18, 2022

**AMENDED:** October 4, 2022

## Zoning Districts

-  Low Density Residential (LDR)
-  Mixed Density Residential (MDR)
-  Mixed Use Canal (C)
-  Mixed Use Lakefront (L)
-  Mixed Use Neighborhood (N)
-  Mixed Use Village Center (VC)
-  Mixed Use Industrial (I)
-  Open Space (OS)
-  Local Waterfront Overlay (LWO)

