

(Use this form to file a local law with the Secretary of State.)

Text of law should be given as amended. Do not include matter being eliminated and do not use italics or underlining to indicate new matter.

County .  
City of ..... Watkins Glen .....  
Town  
Village

Local Law No. .... 4 ..... of the year 19...99

A local law ~~to Amend Local Law No. 3 of 1991 (Zoning Law)~~ .....  
*(Insert Title)*  
.....  
.....  
.....

Be it enacted by the ..... Board of Trustees ..... of the  
*(Name of Legislative Body)*

County  
City of ..... Watkins Glen ..... as follows:  
Town  
Village

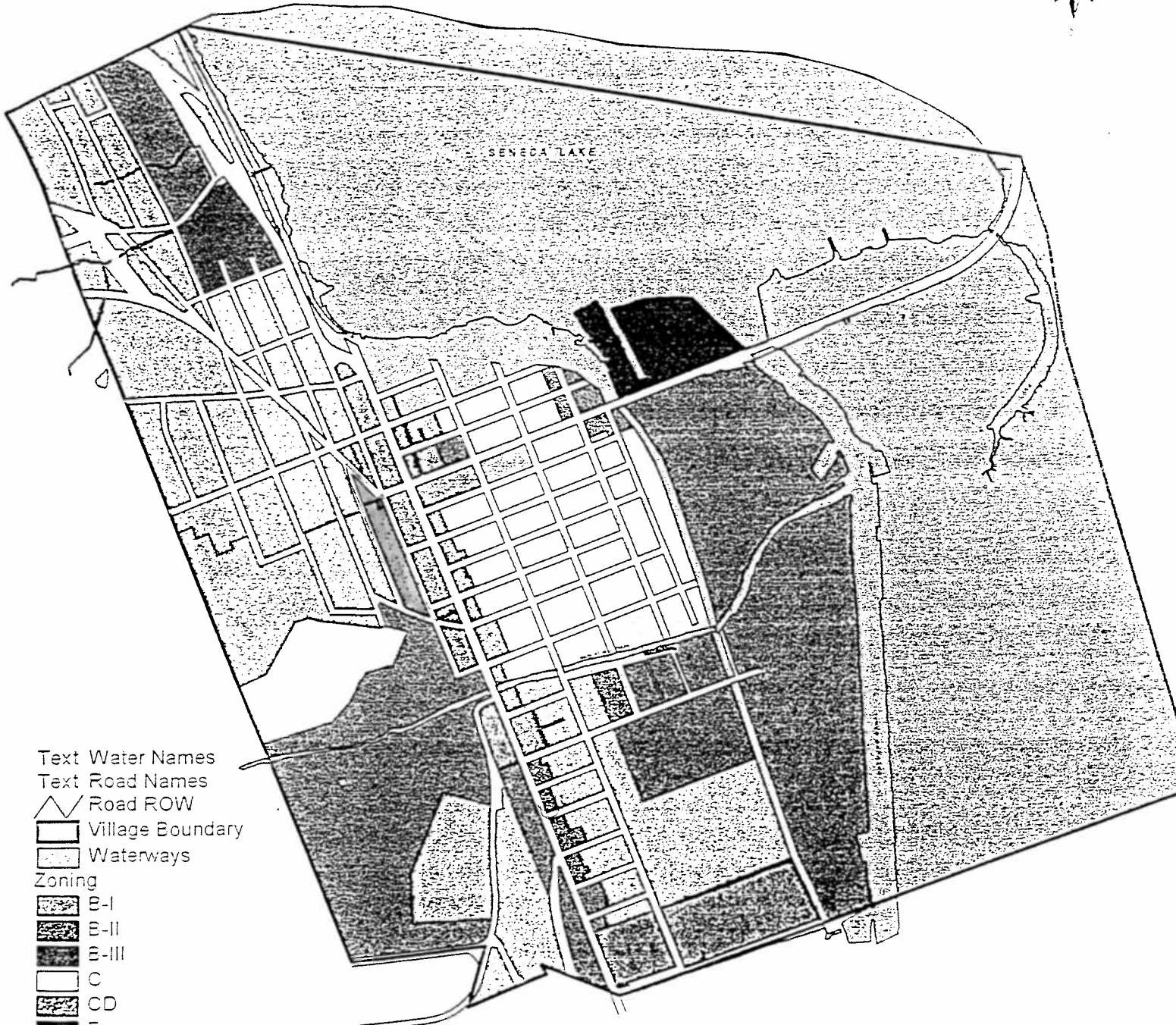
Local Law No. 6 of 1997 is hereby repealed, returning the following described parcel of land to the R-2 District:

BEGINNING at the center point where S. Madison Ave. would intersect with Pine St. if extended in a straight line; thence northerly and northeasterly to and then along the centerline of S. Madison Ave. to the point of intersection with Steuben St.; thence northerly and northwesterly along the centerline of Steuben Street to the point of intersection with South Jackson St.; thence southerly and southeasterly along the centerline of S. Jackson St. to the intersection of S. Jackson St. with Pine St.; thence southeasterly along the centerline of Pine St. to the point or place of beginning, excluding a portion, westerly of Madison Ave., which is presently zoned B-1.

This Local Law shall take effect immediately upon filing with the Secretary of State.

(If additional space is needed, attach pages the same size as this sheet, and number each.)

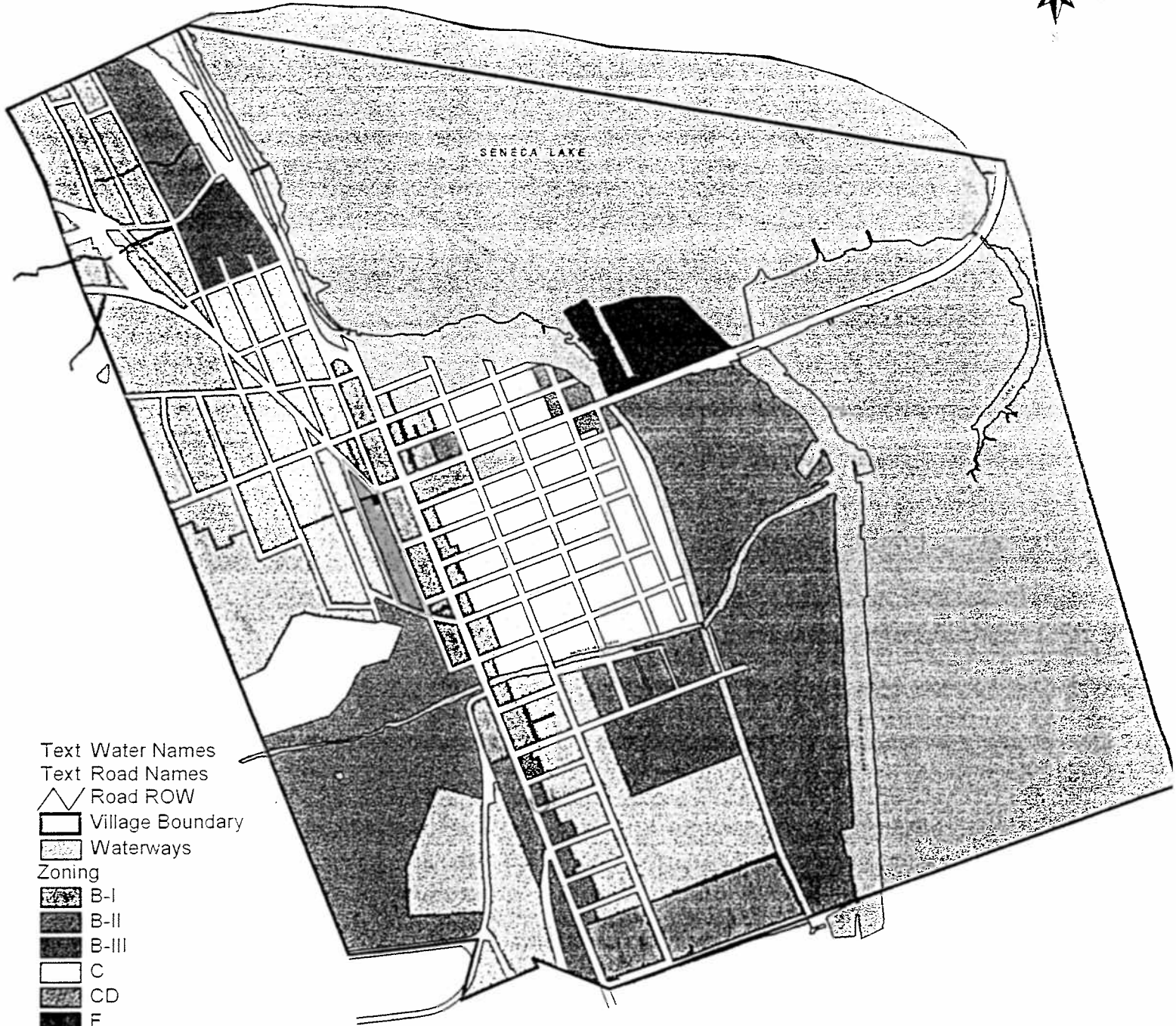
# Village of Watkins Glen Zoning Map



















- Text Water Names
- Text Road Names
- ⚡ Road ROW
- ▭ Village Boundary
- ▭ Waterways
- Zoning
- ▭ B-I
- ▭ E-II
- ▭ E-III
- ▭ C
- ▭ CD
- ▭ F
- ▭ LFD
- ▭ R-I
- ▭ R-II
- ▭ R-III
- ▭ RR
- ▭ SP
- ▭ X

*▭ = area to be R-II*  
*▭ = area excluded zoned B-I*

# Village of Watkins Glen Zoning Map



- Text Water Names
- Text Road Names
-  Road ROW
-  Village Boundary
-  Waterways
- Zoning
-  B-I
-  B-II
-  B-III
-  C
-  CD
-  F
-  LFD
-  R-I
-  R-II
-  R-III
-  RR
-  SP
-  X